2015-R-05 Amendment 2024 Comprehensive Plan Future Land Use Map:
Supplemental Information.

These maps are to provide a zoomed in view of the parcels that are being requested to be added as Potential Development between Stephens Rd and Forest Lane for review purposes.

THIS IS NOT THE PROPOSE ORDINANCE.

Map XII-1. Future Land Use, City of Clemson

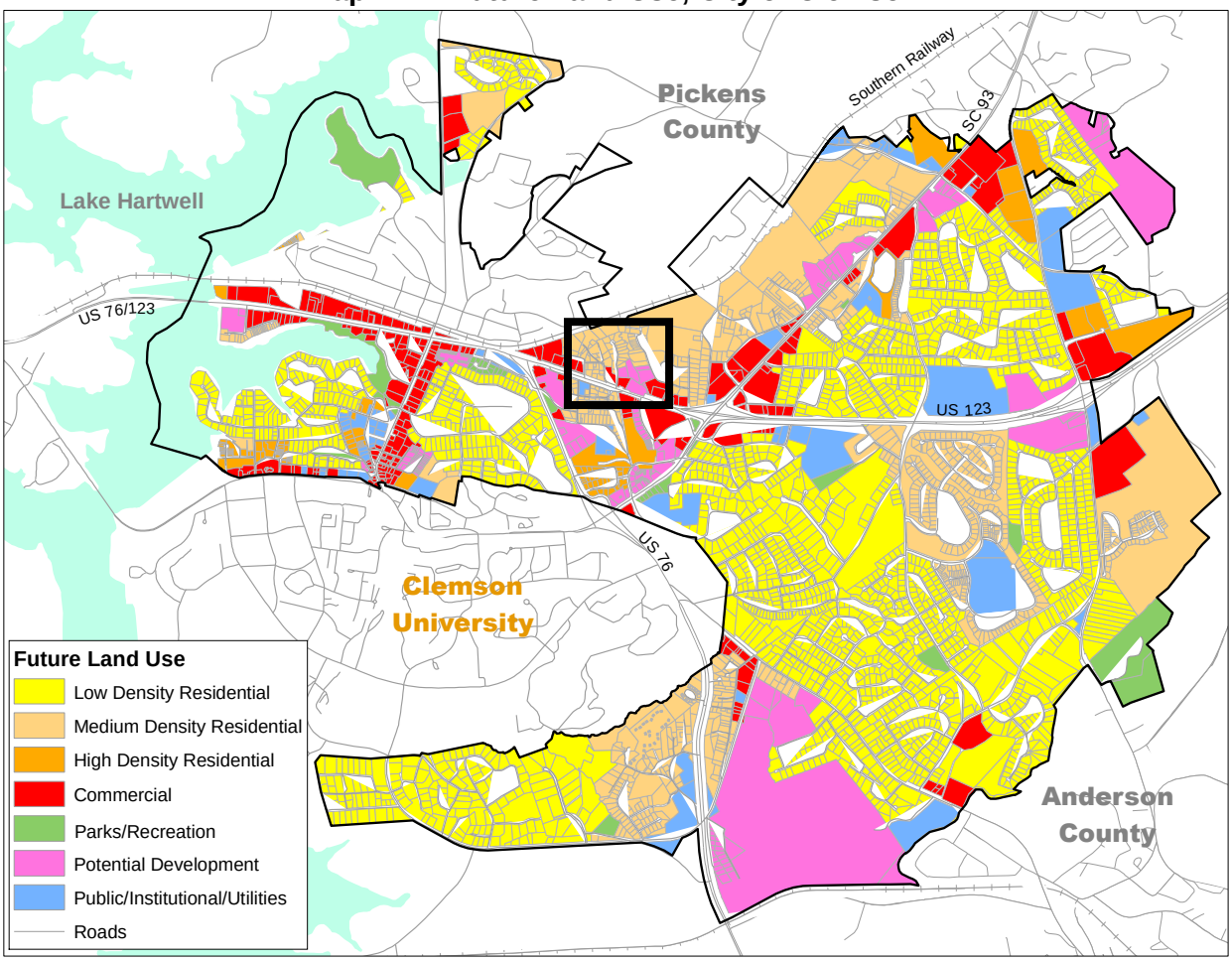

2015-R-05 Amendment 2024 Comprehensive Plan Future Land Use Map:
Supplemental Information.

CURRENT FUTURE LAND USE

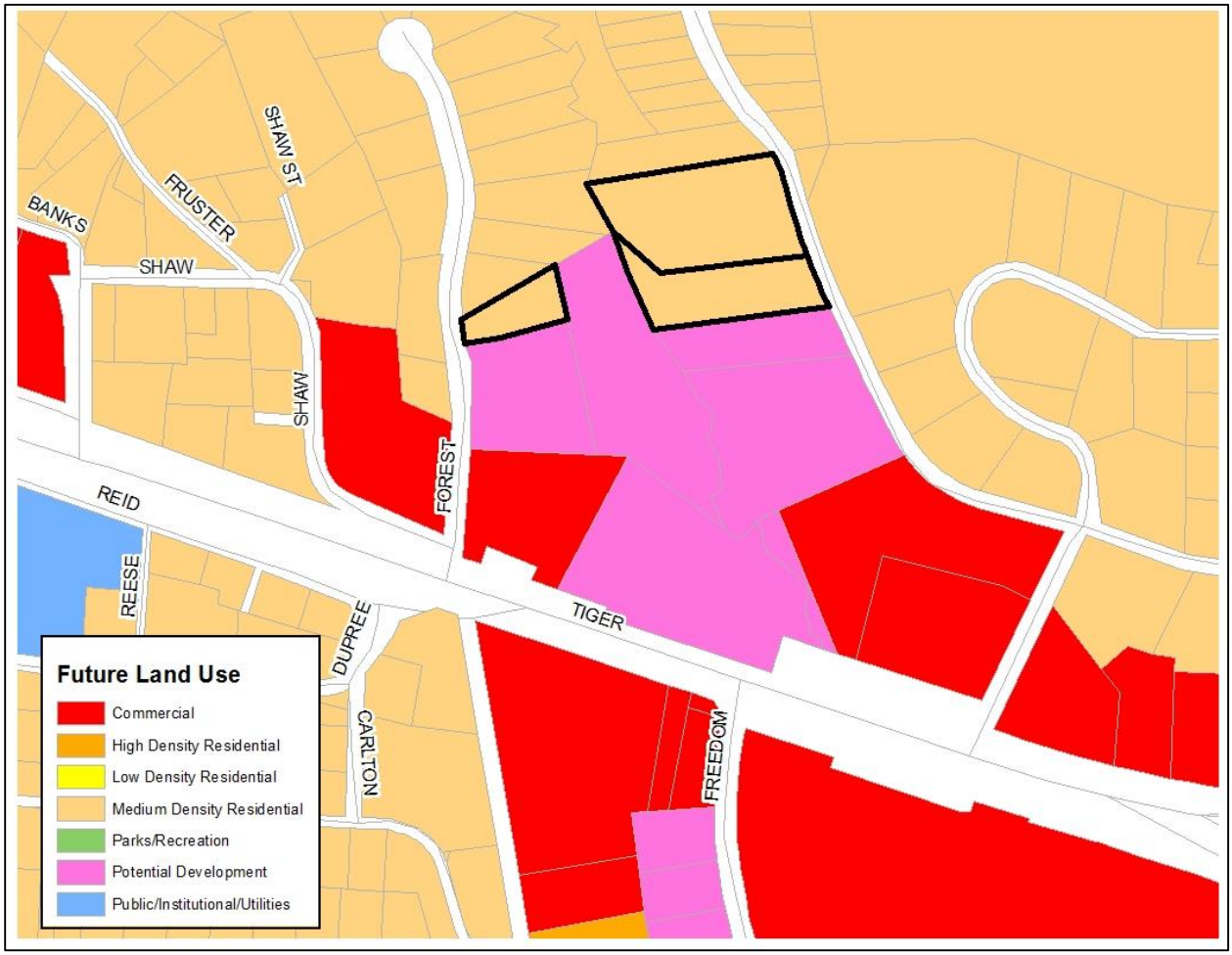

SUPPLEMENTAL INFORMATION: NOT PART OF A PROPOSED ORDINANCE

2015-R-05 Amendment 2024 Comprehensive Plan Future Land Use Map:
Supplemental Information.

PROPOSED FUTURE LAND USE

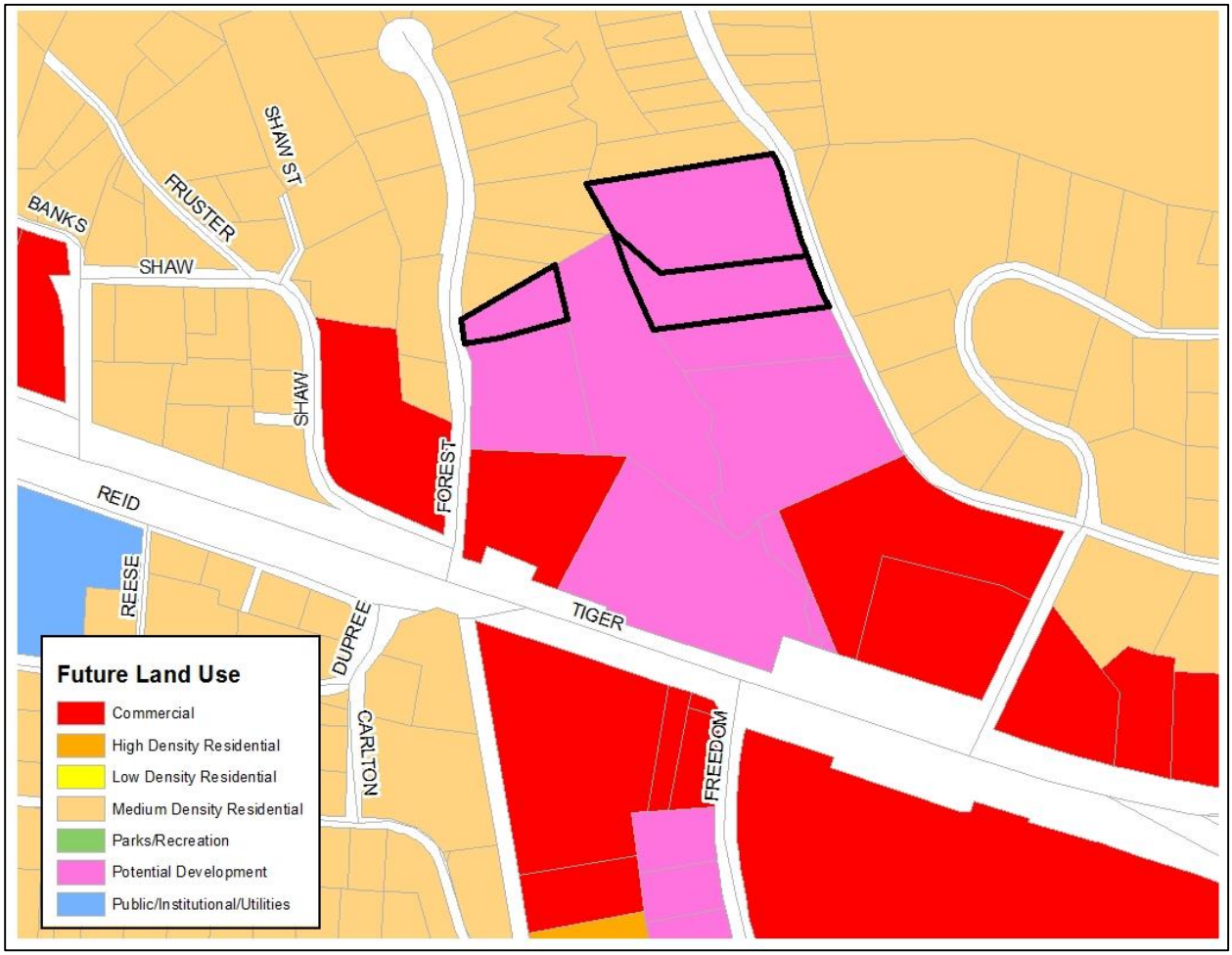

SUPPLEMENTAL INFORMATION: NOT PART OF A PROPOSED ORDINANCE

2015-R-05 Amendment 2024 Comprehensive Plan Future Land Use Map:
Supplemental Information.

PROPOSED MAP XII-5 FUTURE LAND USE, CITY OF CLEMSON

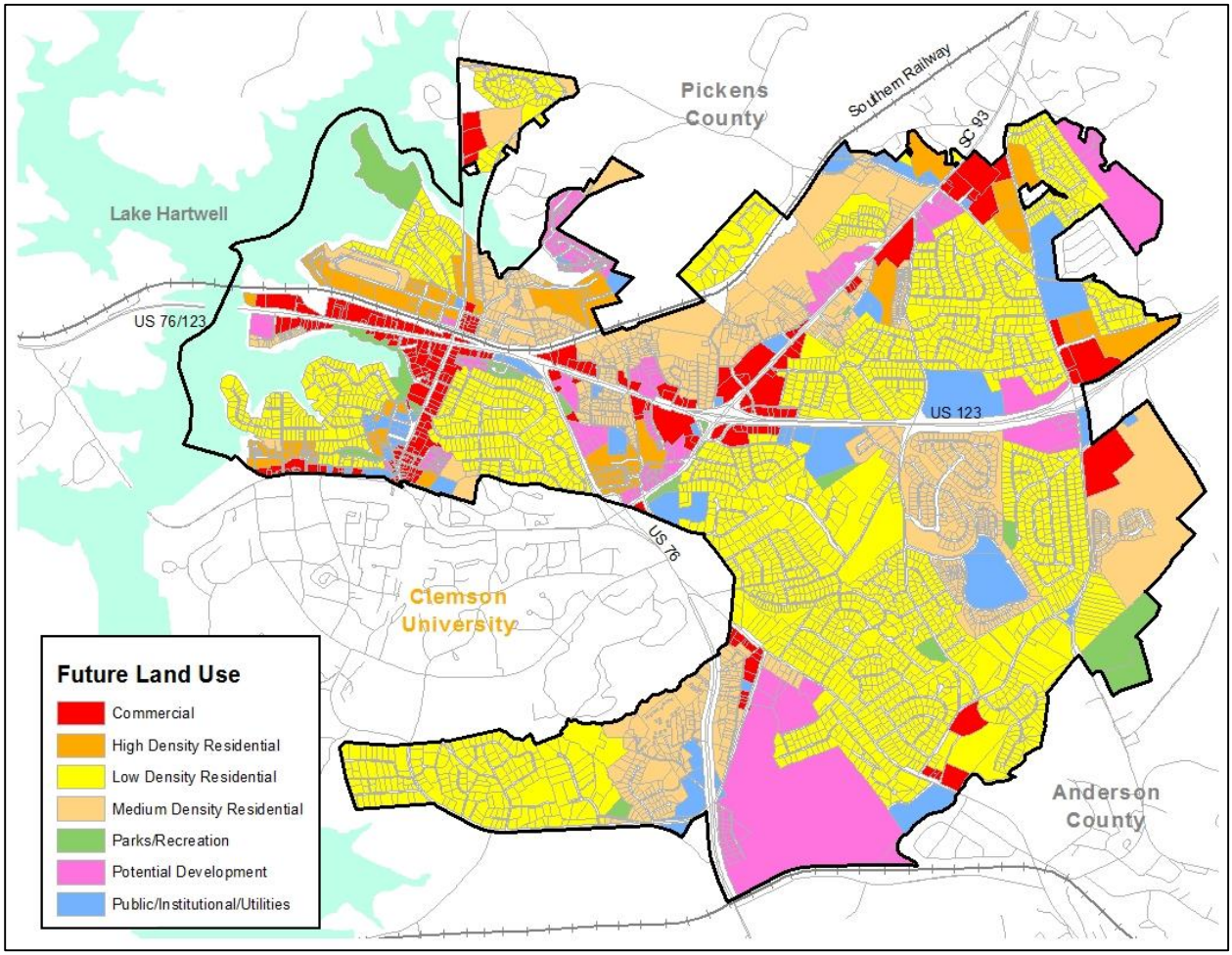

SUPPLEMENTAL INFORMATION: NOT PART OF A PROPOSED ORDINANCE